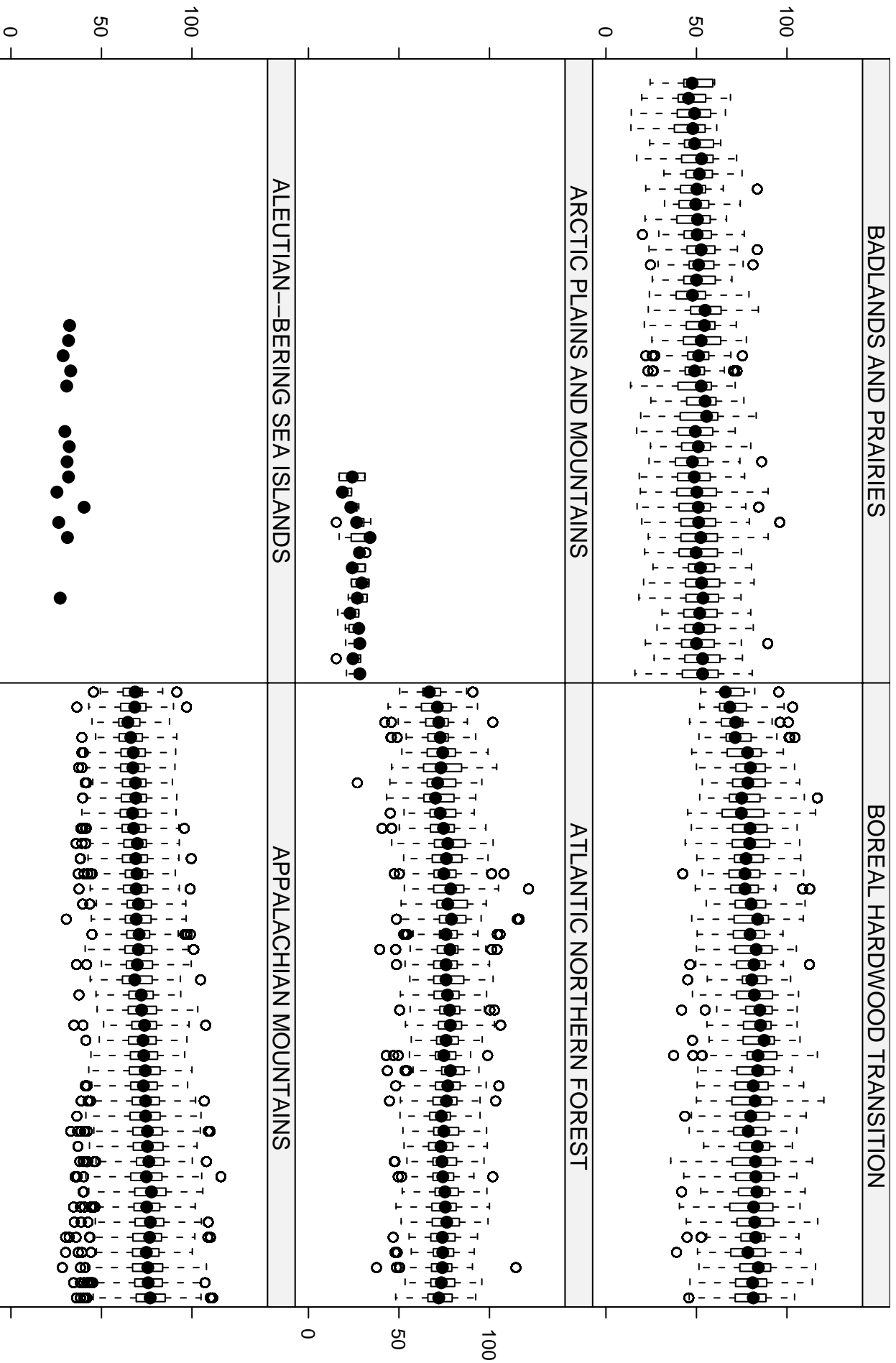


Species Richness Estimates by Bird Conservation Region

Est. Species Richness (Jack1)

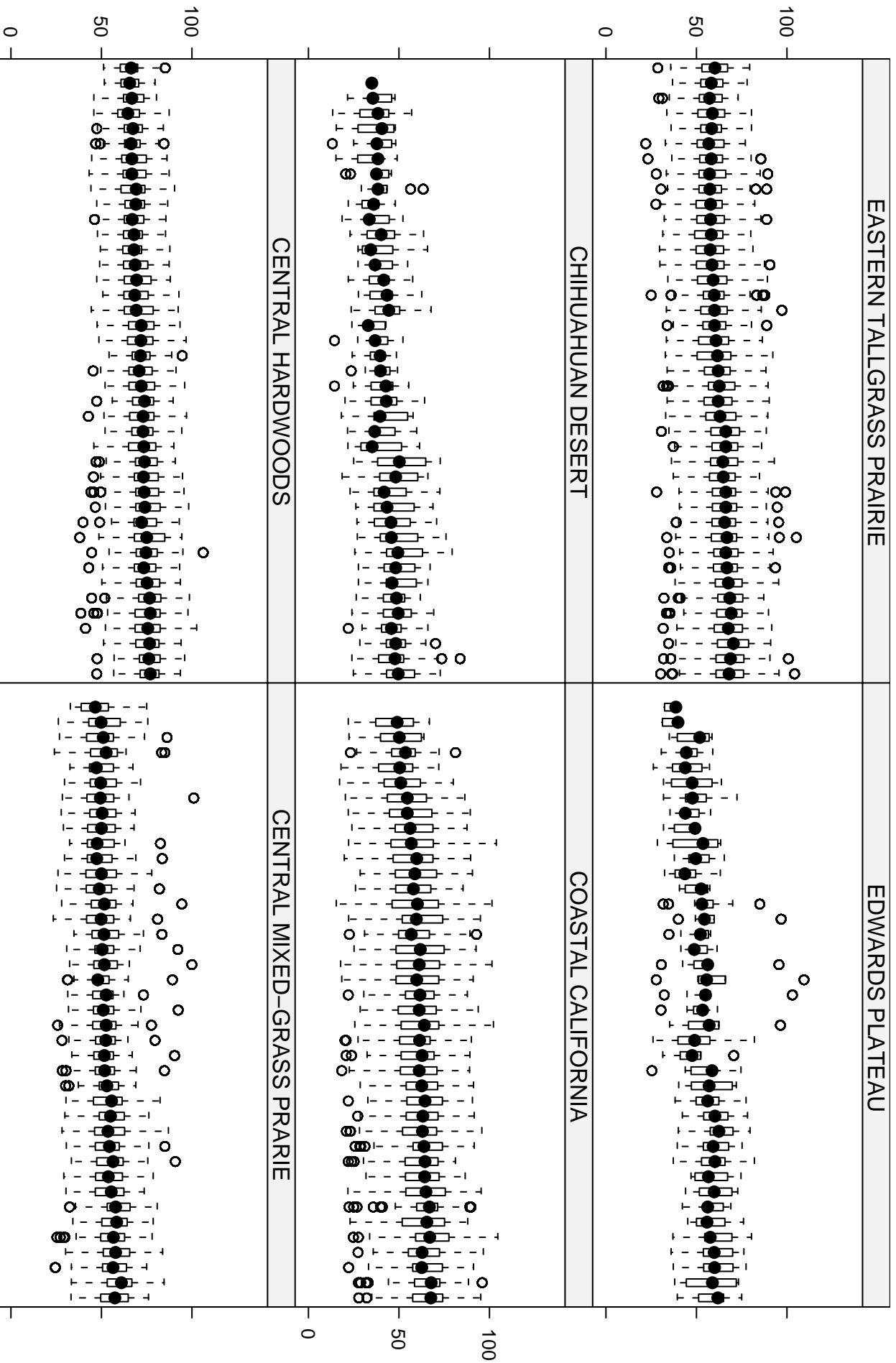


Year

Vertical Box Plots

Species Richness Estimates by Bird Conservation Region

Est. Species Richness (Jack1)



Year

Vertical Box Plots

Species Richness Estimates by Bird Conservation Region

Est. Species Richness (Jack1)

NEW ENGLAND--MID-ATLANTIC COAST

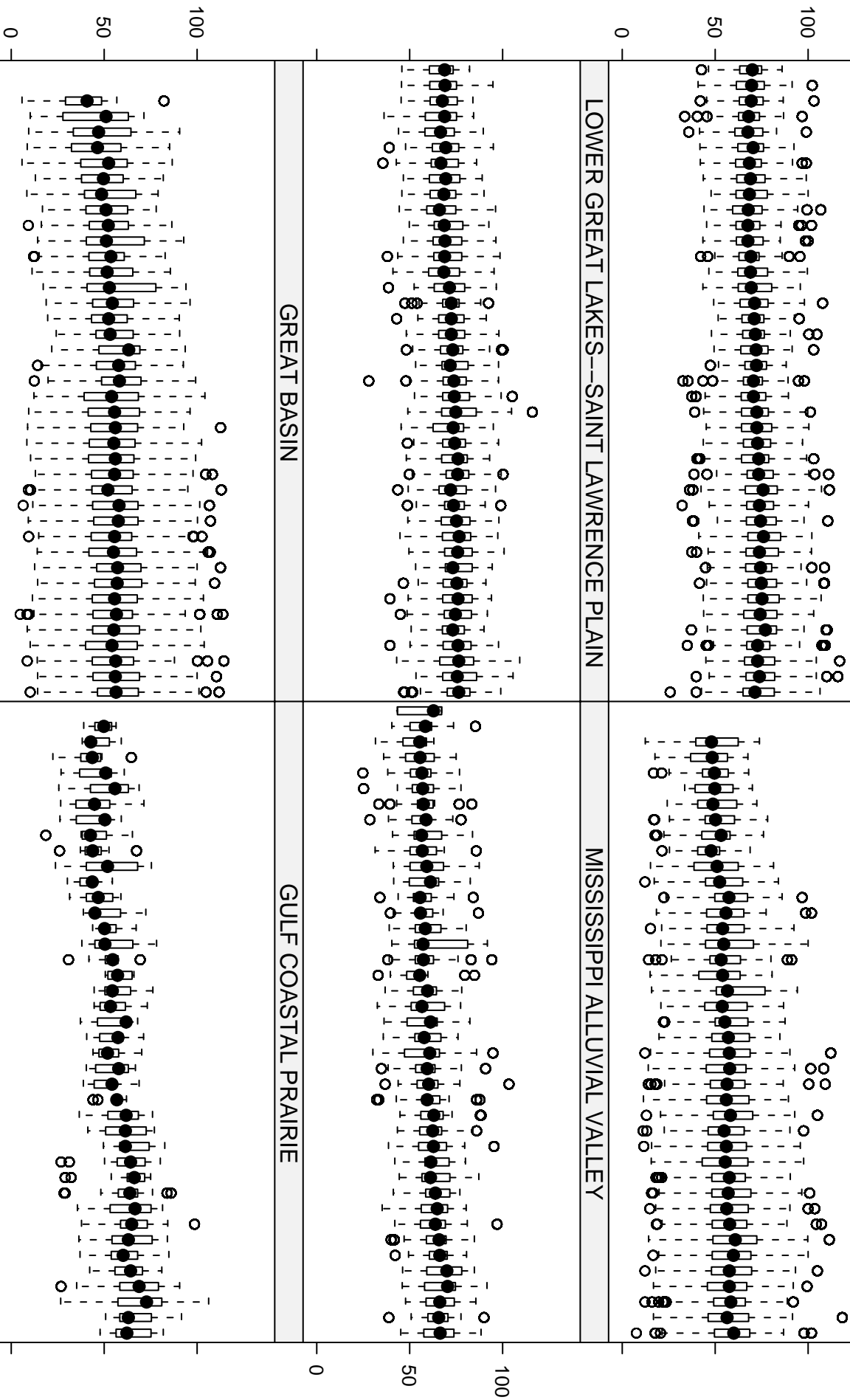
NORTHERN ROCKIES

LOWER GREAT LAKES--SAINT LAWRENCE PLAIN

MISSISSIPPI ALLUVIAL VALLEY

GREAT BASIN

GULF COASTAL PRAIRIE

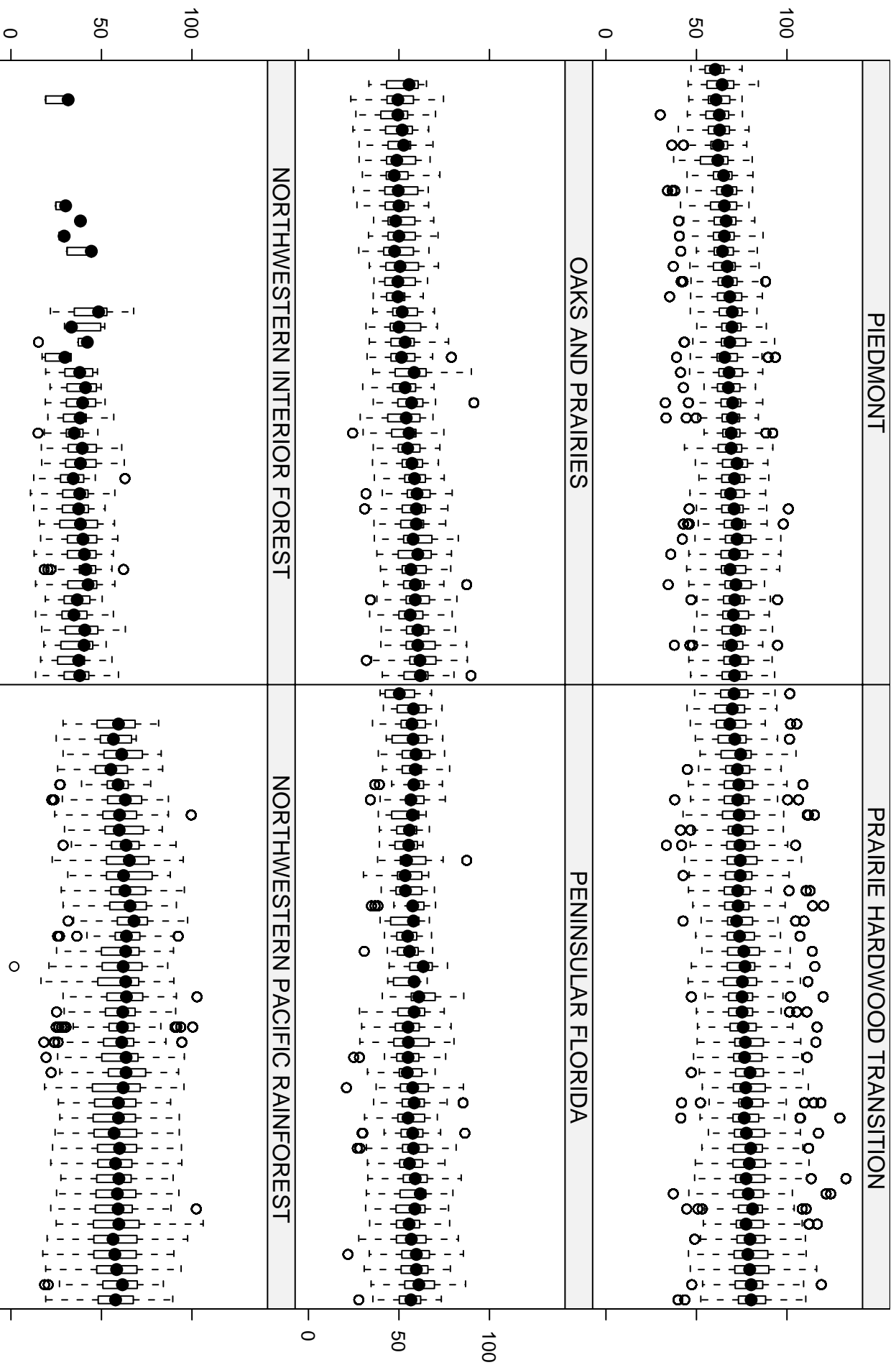


Year

Vertical Box Plots

Species Richness Estimates by Bird Conservation Region

Est. Species Richness (Jack1)



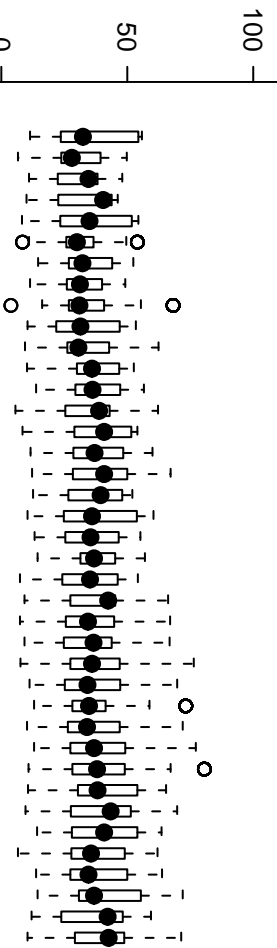
Year

Vertical Box Plots

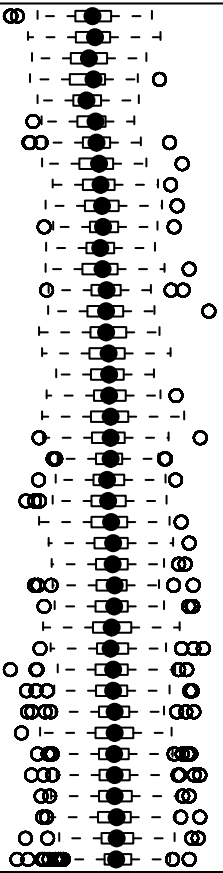
Species Richness Estimates by Bird Conservation Region

Est. Species Richness (Jack1)

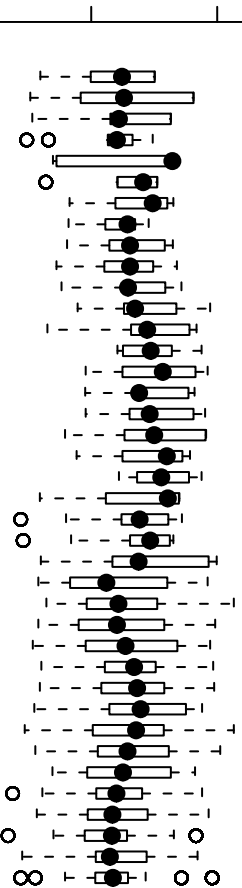
SONORAN AND MOHAVE DESERTS



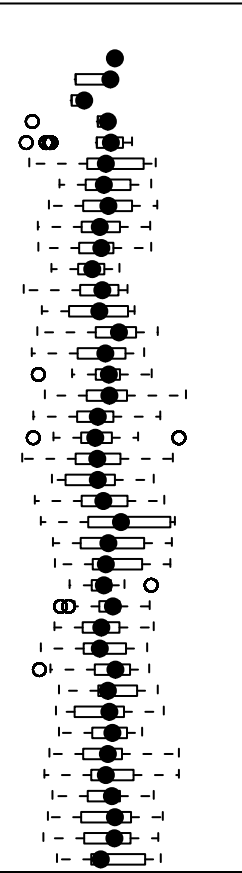
SOUTHEASTERN COASTAL PLAIN



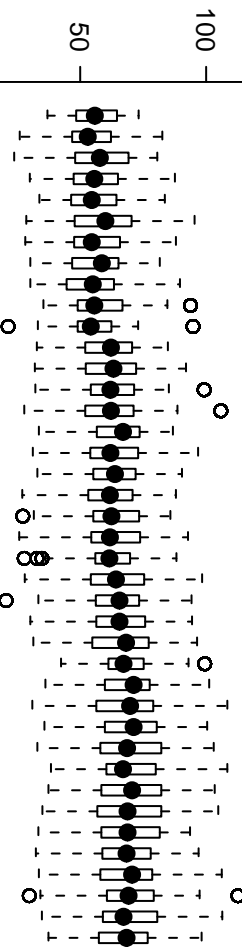
SIERRA MADRE OCCIDENTAL



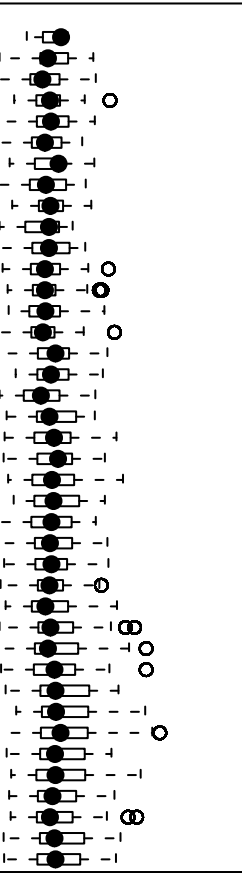
SIERRA NEVADA



PRAIRIE POTHOLES



SHORTGRASS PRAIRIE



Year

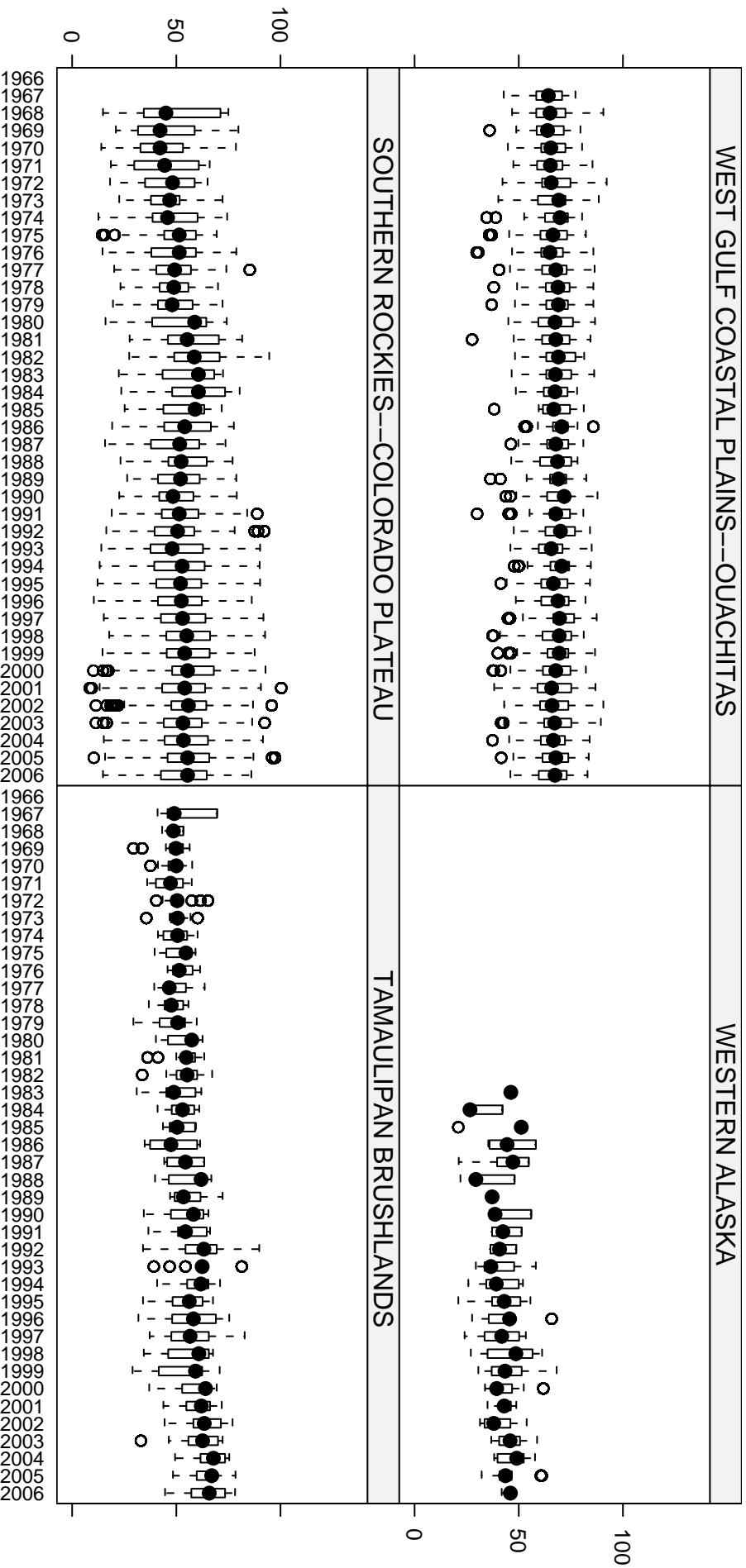
1966
1967
1968
1969
1970
1971
1972
1973
1974
1975
1976
1977
1978
1979
1980
1981
1982
1983
1984
1985
1986
1987
1988
1989
1990
1991
1992
1993
1994
1995
1996
1997
1998
1999
2000
2001
2002
2003
2004
2005
2006

1966
1967
1968
1969
1970
1971
1972
1973
1974
1975
1976
1977
1978
1979
1980
1981
1982
1983
1984
1985
1986
1987
1988
1989
1990
1991
1992
1993
1994
1995
1996
1997
1998
1999
2000
2001
2002
2003
2004
2005
2006

Vertical Box Plots

Species Richness Estimates by Bird Conservation Region

Est. Species Richness (Jack1)



Year

Vertical Box Plots